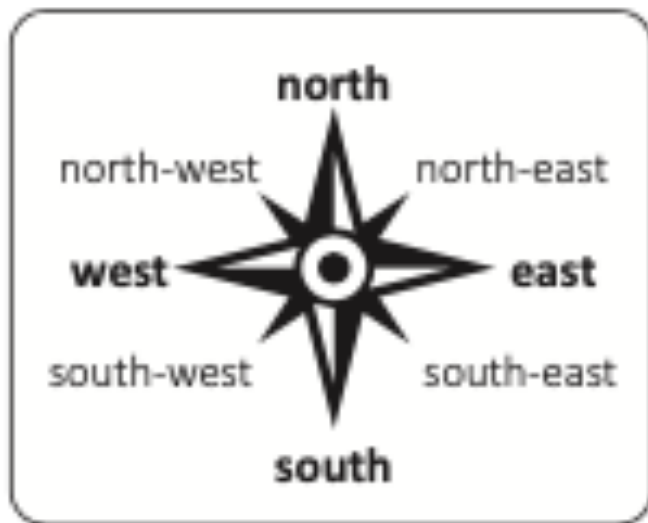




Geography - Advent 1 Interconnected World

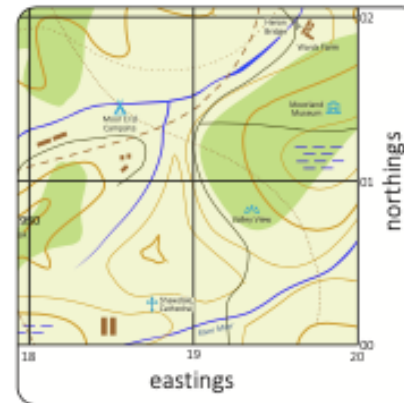
Compass Points

There are 8 points on a compass. There are four cardinal points: north, east, south and west. There are four intercardinal points: north-east, north-west, south-east and south-west.



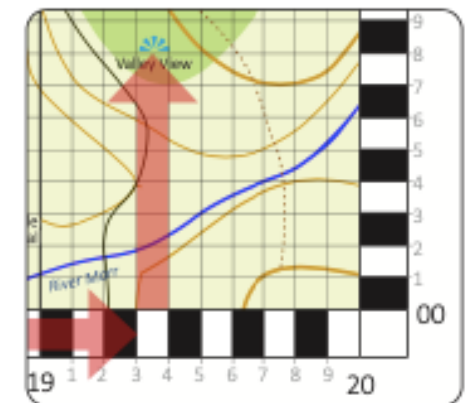
Grid References

A grid reference is a location on a map. Four-figure grid references are used to locate a grid square on a map. Six-figure grid references are used to locate an exact position of a human or physical feature within a grid square on a map.



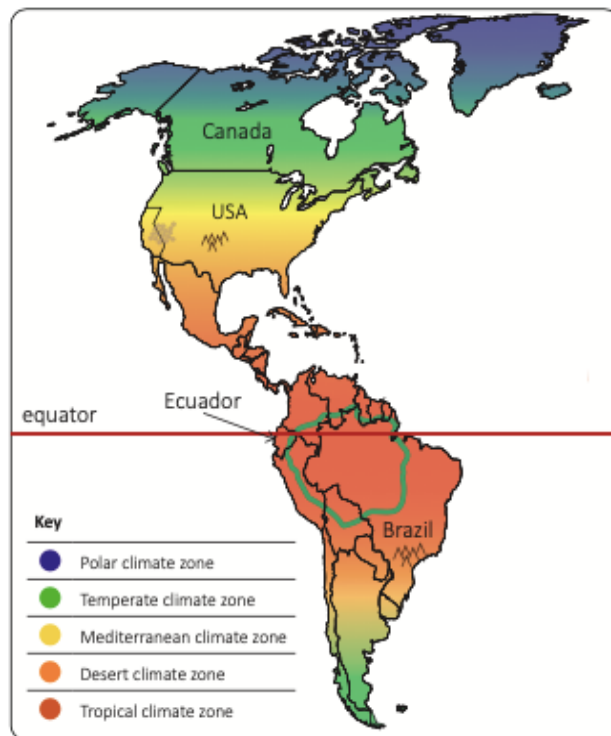
Four-figure grid reference

Six-figure grid reference



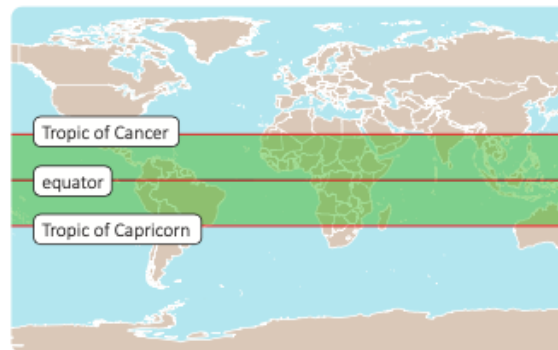
North and South America

The countries in North and South America have a range of different cultures and contrasting climates.



Tropics of Cancer and Capricorn

The tropics is an area between two imaginary lines of latitude which lie on either side of the equator. The area contains 95% of the world's mangrove forests.



Glossary

climate - the general weather conditions found in a place over a period of time.

compass - a hand-held device with a metal arrow that always points north, used for finding direction.



equator - a line of latitude around the middle of the Earth at 0°.

human feature - a geographical feature created by humans, such as a road or a bridge.

physical feature - a geographical feature that occurs naturally, such as a river or a mountain.

